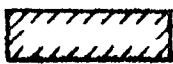
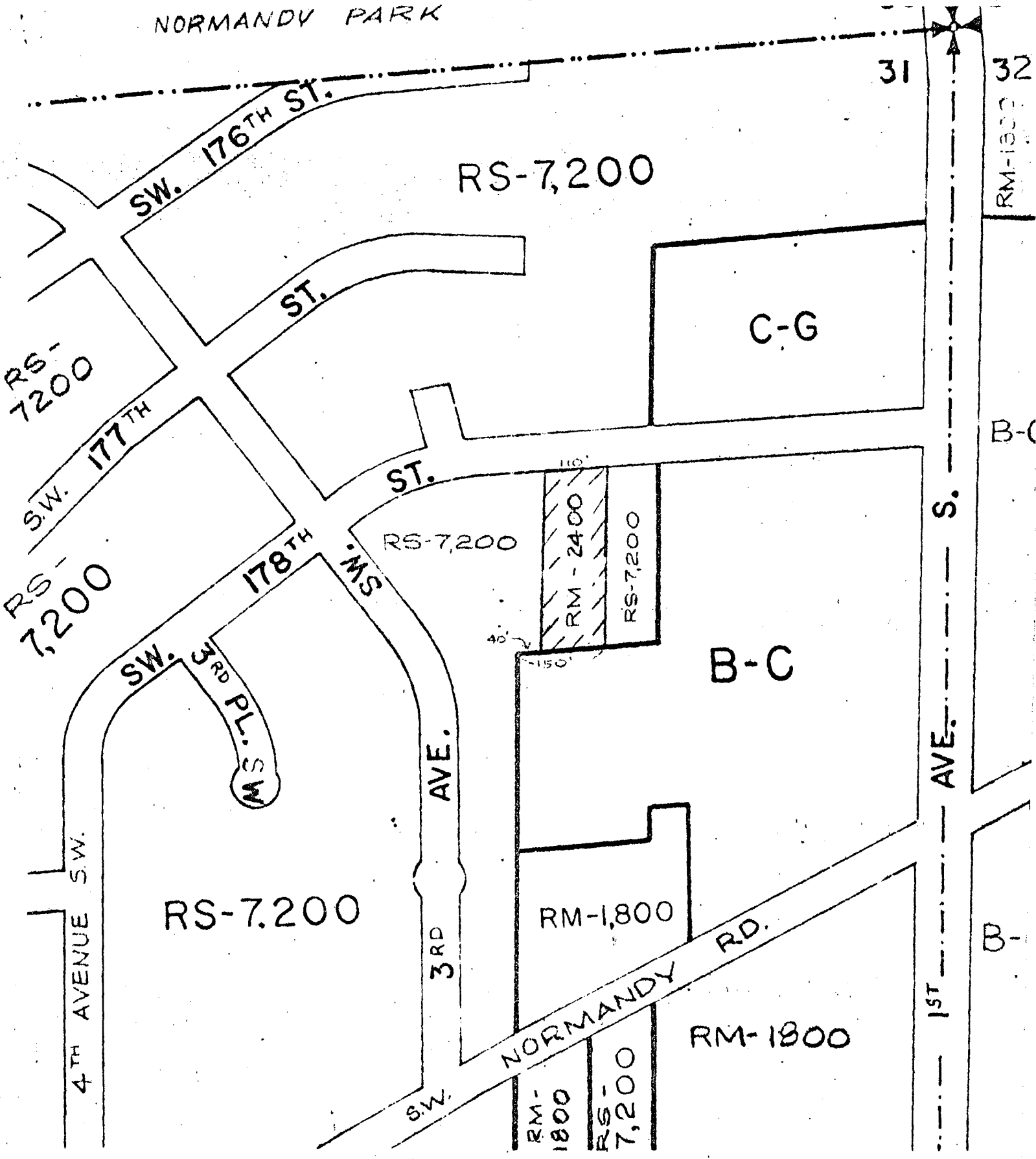


AN ORDINANCE AMENDING KING COUNTY ZONING RESOLUTION NO. 25789, AS AMENDED BY AMENDING THE ZONING MAP THEREOF RECLASSIFYING CERTAIN PROPERTY THEREON.

WHEREAS ESTATE OF THOMASINE ANEX, et al. has petitioned King County, requesting reclassification of property described in said petition and all legal requirements have been performed; and

WHEREAS, the Department of Planning has transmitted to the King County Council, King County, Washington, a copy of the Department's findings and action recommending that the Zoning Map be amended and for the reasons stated therein; and

NOW THEREFORE BE IT ORDAINED that the King County Council does hereby adopt the findings and recommendations of the Department of Planning as its own and does hereby reclassify certain property to RM 2400 as shown hereon and legally described herein which lies within the part(s) of the Zoning Map described as Area Map(s) E 31-23-4



AREA RECLASSIFIED
BY THIS RESOLUTION




LEGAL DESCRIPTION:

The east 110' of the west 150' of the north half of the southeast quarter of the northeast quarter of the northeast quarter of Section 31-Township 23, Range 5.


Less County roads

INTRODUCED and read for the first time this JUN 09 - 1969 day of JUN 9 - 1969, 1969.

PASSED by the Council at a regular meeting thereof on the 16 day of June, 1969.


Chairman of the County Council

ATTEST:


Clerk of the Council

APPROVED this _____ day of _____, 1969.

King County Executive